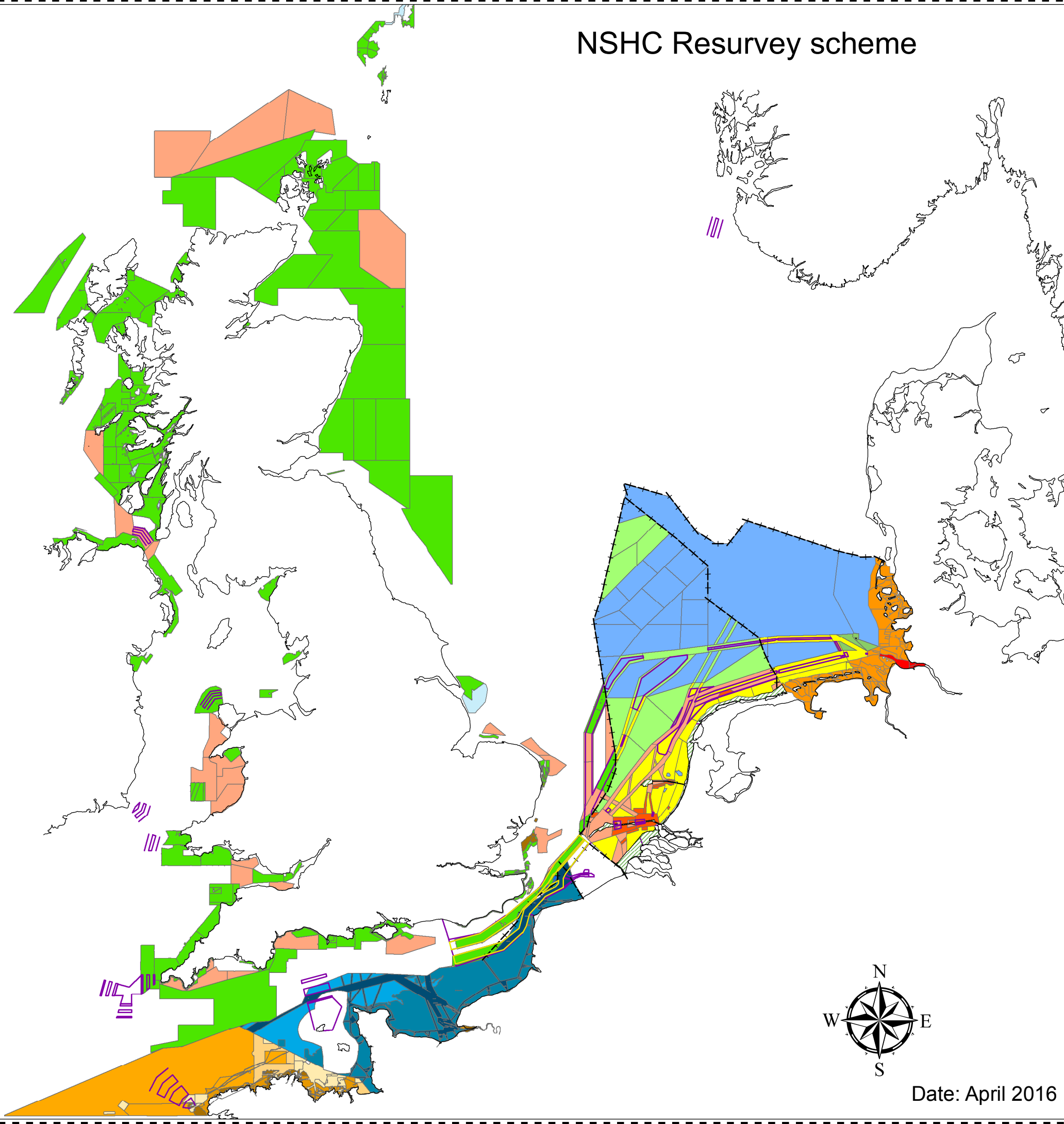





















NSHC Resurvey scheme




surveying activities

-  Dover Strait Agreement
-  IMO Ships Routing
-  surface_ordre_special_manche_mer_du_nord
-  surface_ordre_2_manche_mer_du_nord
-  surface_ordre_1B_manche_mer_du_nord
-  surface_ordre_1A_manche_mer_du_nord
-  LEVES_PERIODE_2000_2014
-  LEVES_PERIODE_1980_2000
-  LEVES_PERIODE_1950_1980
-  LEVES_PERIODE_1900_1950
-  LEVES_PERIODE_1800
-  Deep_Water_Route
-  Dover_Strait
-  East_Anglia
-  Goodwin_Sands
-  Thames_Estuary_2012v2
-  CHP_Survey_Areas_Completed_May2014_WGSLATLON
-  CHP_Planned_2014_16_v8_Mar14
-  Planned CHP Surveys 2011-14_v19_June12

Resurvey-frequency

-  every year
-  up to 2 years
-  up to 4 years
-  up to 6 years
-  up to 10 years
-  up to 12 years
-  up to 15 years
-  up to 25 years
-  Rijkswaterstaat



Date: April 2016